




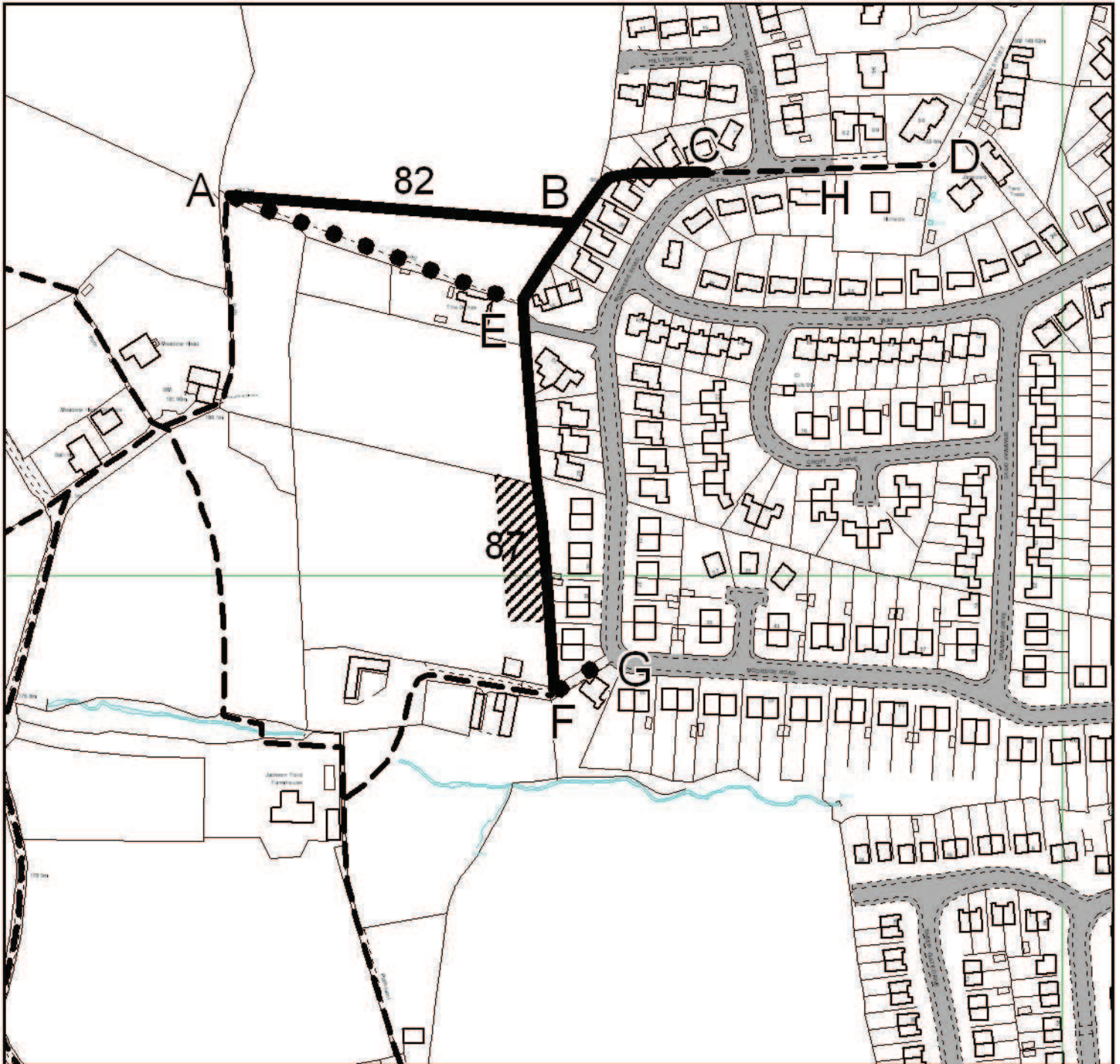
Application to close part of Public Footpath 82 & 87, Tottington with the addition of two sections of path to be added to the Definitive Map.



-  Public Footpath
-  Proposed Creation
-  Proposed Closure

-  Adopted Highway
-  Extended Gardens

PLAN 1



This plan is for guidance purposes only and the Council do not accept any liability whatsoever as to the accuracy of the information contained within it, or from any loss or damage resulting from reliance upon it.

PHOTOGRAPHIC COPY LIABLE TO DISTORTION IN SCALE

Reproduced from the Ordnance Survey mapping with the permission of the Controller of Her Majesty's Stationery Office. (C) Crown Copyright. Unauthorised reproduction infringes Crown Copyright and may lead to civil proceedings. Bury M.B.C. 10023063.

PLAN _____
 SCALE _____ 1:2500
 DRAWN BY _____ GOC
 OS No. _____ SD7712NW
 DATE _____ January 2007

**Environment & Development
 Services**
 Engineering Division
 Lester House
 21 Broad Street, Bury, BL9 0AW
 Telephone 0161 253 5828
 Fax 0161 253 5310

